

PROTECTIVE COVENANTS

1643

55 12

On this 7th day of November, 19 80 Pulte Home Corporation, owners of the following described property, to wit:

Lots 1 to 196, inclusive, in the Windriver Addition Phase No. 2, a Subdivision in the City of Rock Springs, Sweetwater County, State of Wyoming.

hereby state that the purpose of the restrictions that hereinafter follow is to insure the use of the property for attractive residential purposes only, to prevent nuisances, to prevent the impairment of the attractiveness of the property, to maintain the desired tone of the community, and thereby to secure to each site owner the full benefit and enjoyment of his home, with no greater restrictions upon the free and undisturbed use of his site than is necessary to insure the same advantages to the other site owners. Anything tending to detract from the attractiveness and value of the property for residence purposes will not be permitted.

The protective covenants hereinafter described shall apply to:

Lots 1 to 196, inclusive

Lots 15 to 50, inclusive, may later be replatted and utilized for two-family units.

The area shown on the recorded plat as "Tract A" will not be included with these protective covenants. Future development of "Tract A" will be compatible with the single family dwellings on Lots 1, 181 to 186, inclusive.

1. LAND USE AND BUILDING TYPE. The lots shall be known, described and used solely as residential lots, and no structure shall be erected on any lot other than in conformance with these covenants.

2. ARCHITECTURAL CONTROL. No building shall be erected, placed or altered on any lot until the construction plans and specifications and a plan showing the location of the structure have been approved by the Architectural Control Committee as to quality of workmanship and materials, harmony of external design with existing structures, and as to location with respect to topography and finish grade elevation. No fence or wall shall be erected, placed or altered on any lot nearer to any street than the minimum building set-back line unless similarly approved. Approval shall be as provided in following item 14.

3. BUILDING LOCATION.

a. No building shall be located on any lot nearer to the front set-back line shown on the recorded plat. In any event, no building shall be located on any lot nearer than 20 feet to the front lot line, or nearer than 15 feet to any side street line or nearer than 20 feet to the rear of the lot line.

b. For the purposes of this covenant, caves, steps, fences and open porches shall not be considered as a part of a building, provided however, that this shall not be construed to permit any portion of a building on any lot to encroach upon another lot.

4. EASEMENTS. Easements for installation and maintenance of utilities and drainage facilities are reserved as set forth in the recorded plat, and over the rear five feet of each lot. Within these easements, no structure, planting or other material shall be placed or permitted to remain which may damage or interfere with the installation and maintenance of utilities, or which may change the direction of flow of drainage channels in the easements, or which may obstruct or retard the flow of water through drainage channels in the easements. The easement area of each lot and all improvements in it shall be maintained continuously by the owner of the lot, except for those improvements for which public authority or utility company is responsible.

5. PARTY WALLS.

Section a. General Rules of Law to Apply. Each wall which is built as a part of the original construction of the homes upon the Properties and placed on the dividing line between the Lots shall constitute a party wall, and, to the extent not inconsistent with the provisions of the Article, the general rules of law regarding party walls and liability for property damage due to

NOV 12 1980
715
8345734
ALBERT J. MORAN, COUNTY CLERK

negligence or wilful acts or omissions shall apply thereto.

Section b. Sharing of Repair and Maintenance. The cost of reasonable maintenance of a party wall shall be shared by the Owners who make use of the wall in proportion to such use.

Section c. Destruction by Fire or Other Casualty. If a party wall is destroyed or damaged by fire or other casualty, any Owner who has used the wall may restore it, and if the other Owners thereafter make use of the wall, they shall contribute to the cost of restoration thereof in proportion to such use without prejudice, however, to the right of any such Owners to call for a larger contribution from the others under any rule of law regarding liability for negligent or willful acts or omissions.

Section d. Weatherproofing. Notwithstanding any other provision of this Article, an Owner who by his negligent or willful act causes the party wall to be exposed to the elements shall bear the whole cost of furnishing the necessary protection against such elements.

Section e. Right to Contribution Runs With Land. The right of any Owner to contribution from any other Owner under this Article shall be appurtenant to the land and shall pass to such Owner's successors in title.

6. NUISANCES. No noxious or offensive activity shall be carried on upon any lot, nor shall anything be done thereon which may be or may become an annoyance or nuisance to the neighborhood.

7. TEMPORARY STRUCTURES. No structure of a temporary character, house-trailer, basement, tent, shack, garage, barn or other outbuilding shall be used on any lot at any time as a residence, either temporarily or permanently. This covenant shall not be construed to preclude the placing on any lot of a camp trailer to be used for recreational purposes.

8. SIGNS. No signs of any kind shall be displayed for public view on any lot except one professional sign of not more than one square foot, one sign of not more than five square feet advertising the property for sale or rent, or signs used by a builder to advertise the property during the construction and sales period.

9. OIL AND MINING OPERATIONS. No oil drilling, oil development or operations, oil refining, quarrying or mining operations of any kind shall be permitted upon or in any lot, nor shall oil wells, tanks, tunnels, mineral excavations or shafts be permitted upon any lot. No derrick or other structure designed for use in boring for oil or natural gas shall be erected, maintained or permitted on any lot.

10. LIVESTOCK AND POULTRY. No animals, livestock, or poultry of any kind shall be raised, bred or kept on any lot, except that dogs, cats or other household pets may be kept provided that they are not kept, bred or maintained for any commercial purposes.

11. GARBAGE OR REFUSE DISPOSAL. No lot shall be used or maintained as a dumping ground for rubbish. Trash, garbage or other waste shall not be kept except in sanitary containers. All incinerators or other equipment for the storage or disposal of such material shall be kept in a clean and sanitary condition.

12. SIGHT DISTANCE AT INTERSECTIONS. No fence, wall, hedge, or shrub planting which obstructs the sight-lines at elevations between two and six feet above the roadway shall be placed or permitted to remain on any corner lot within the triangular area formed by the street property lines and a line connecting them at points 8 feet from the intersection of the street lines, or in the case of a rounded property corner from the intersection of the street property lines extended. The same sight-line limitations shall apply on any lot within 75 feet from the intersection of a street property line with the edge of a driveway or alley pavement. No trees shall be permitted to remain within such distances of such intersections unless the foliage line is maintained at sufficient height to prevent obstruction of such sight-lines.

13. LAWN AREAS. The area of any lot on which there is not erected any building, driveway, or sidewalk shall be grass or otherwise maintained in a manner approved by the Architectural Control Committee. Each grassed area

or otherwise maintained area shall be maintained in a neat and orderly manner, to the satisfaction of the Architectural Control Committee.

14. ARCHITECTURAL CONTROL COMMITTEE.

a. MEMBERSHIP. The Architectural Control Committee is composed of:

- Robert B. Brisnehan, P.O. Box 1305, Laramie, Wyoming 82070
- George C. Geal, P.O. Box 1305, Laramie, Wyoming 82070
- William A. June, P.O. Box 1118, Green River, Wyoming 82935


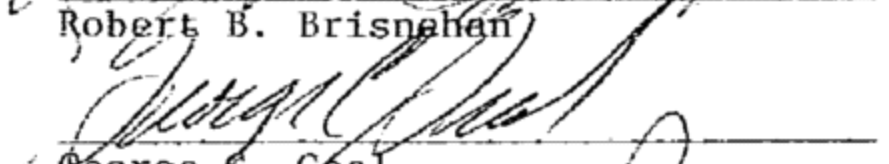
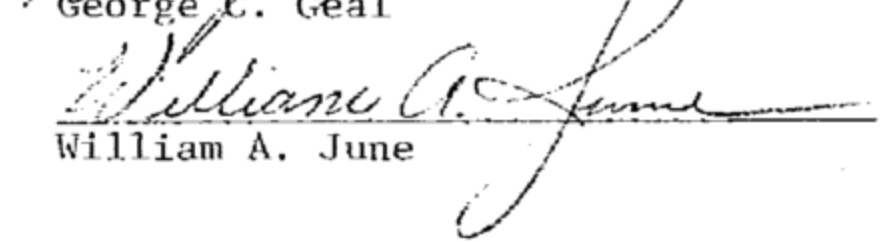
A majority of the committee may designate a representative to act for it. In the event of death or resignation of any member of the committee, the remaining members shall have full authority to designate a successor. Neither the members of the committee, nor its designated representative shall be entitled to any compensation for services performed pursuant to this covenant. At any time, the then record owners of a majority of the lots shall have the power through a duly recorded written instrument to change the membership of the committee or to withdraw the lots from the control of the committee.

b. PROCEDURE. The committee's approval or disapproval as required in these covenants shall be in writing. In the event the committee fails to approve or disapprove within 30 days after plans and specifications have been submitted to it, or in any event, if no suit to enjoin the construction has been commenced prior to the completion thereof, approval will not be required and the related covenants shall be deemed to have been fully complied with.

15. NATURE AND DURATION. These covenants are to run with the land and shall be binding on all parties and all persons claiming under them for a period of 25 years from the date these covenants are recorded, after which time said covenants shall be automatically extended for successive periods of 10 years unless an instrument signed by a majority of the then owners of the lots has been recorded, agreeing to change said covenants in whole or in part.

16. ENFORCEMENT. Enforcement shall be by proceedings at law or in equity against any person or persons violating or attempting to violate any covenant either to restrain violation or to recover damages.

17. NON-ENFORCEMENT. Failure by the present owner, the architectural control committee, or any land owner in the subdivision described herein to enforce any restrictions, condition, covenant or agreement herein contained shall in no event be deemed a waiver of the right to do so thereafter as to the same breach or as one occurring prior or subsequently thereto.



 Robert B. Brisnehan

 George C. Geal

 William A. June

State of Wyoming)

County of Albany)

The foregoing instrument was acknowledged before me by Robert B. Brisnehan, George C. Geal and William A. June this 7th day of November, 19 80.

Witness my hand and official seal.


 Patricia R. Cook
 Notary Public

My commission expires:
May 29, 1984

